

**Source Document Log
Source Document Discrepancy Log**

Drain: LYDIA CRAWFORD

Main/Arm Name	Document Name	Document ID	Info From Document	If Applicable	
				Document w/ Discrepancy	Description of Discrepancy
	COMMISSIONERS' REPORT	do. 5857 / 2-19-1884			
	SURVEYOR'S REPORT	11-8-1982			
	OPEN DITCH PROFILE	N/A	LENGTH OF OPEN DITCH		

Drain: LYDIA CRAWFORD **Drain #:** 164
Improvement/Arm: _____
Operator: J. LIVINGSTON **Date:** 12-3-03
Drain Classification: Urban/Rural **Year Installed:** 1884

GIS Drain Input Checklist

- Pull Source Documents for Scanning _____
JL
- Digitize & Attribute Tile Drains _____
JL
- Digitize & Attribute Storm Drains _____
n/a
- Digitize & Attribute SSD _____
n/a
- Digitize & Attribute Open Ditch _____
JL
- Stamp Plans _____
sta JL
- Sum drain lengths & Validate _____
JL
- Enter Improvements into Posse _____
n/a
- Enter Drain Age into Posse _____
JL
- Sum drain length for Watershed in Posse _____
JL
- Check Database entries for errors _____
JL

Gasb 34 Footages for Historical Cost Drain Length Log

Drain-Improvement: LYDIA CRAWFORD

Drain Type:	Size:	Length ()	Length (DB Query)	Length Reconcile	If Applicable	
					Price:	Cost:
TILE	6"	400'	400'		1. ⁰⁰ /lf	400. ⁰⁰
	COINCIDENT ROWS → 7"	2793'	2793'		2. ⁰⁰ /lf	5586. ⁰⁰
	→ 8"	2793'	2793'		2. ⁰⁰ /lf	5586. ⁰⁰
		↳ 2793' TOTAL FOR THIS PORTION				
ARM 1 TILE	7"	278'	278'		2. ⁰⁰ /lf	556. ⁰⁰
OPEN DITCH	—	340'	340'		19. ⁵⁵ /lf	6647. ⁰⁰

Sum: 3811' 3811' \$18775.⁰⁰

Final Report: 3778'

Comments:



SURVEYOR'S OFFICE
Hamilton County

Kenton C. Ward, Surveyor

773-6110 Ext. 19

Noblesville, Ind. 46060 — November 8, — 1982

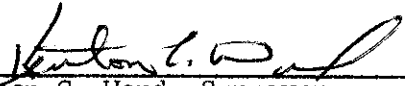
To: Hamilton County Drainage Board

Re: Lydia Crawford Drain

Attached is a drain map, drainage shed map and assessment roll for the Lydia Crawford Drain. This drain is both open and tile and is located in section 32, township 20 North, range 5 East in White River Township. The drain was constructed in 1884 by order of the Commissioners and is 3,778 feet in length. The drain has several holes in the tile which needs repair and also the outlet needs to be opened as shown on the attached profile. I believe that this work can be done on a maintenance program.

There are 123.50 acres in the drainage shed. Because of the amount of work needed on the outlet, I believe that the first years assessment should be set at \$8.00 per acre with a minimum of \$20.00. This will bring in \$1,004.00 the first year. The assessment thereafter should then be set at \$2.00 per acre, \$6.00 minimum. Which will generate a yearly assessment of \$252.00.

I recommend a hearing for maintenance be set for 1:35 P.M. on February 7, 1983.


Kenton C. Ward, Surveyor

KCW/jg

No 5857

Report of Commissioners.

FAVORABLE.

*Lydia Crawford
Hiram*

FILED

FEB 19 1884

W. H. Evans
Clerk Hamilton Co.

Refer to McMullan

Filed _____, 188

Clerk Circuit Court.

Wm. B. Burford, Printer, Indianapolis.

REPORT OF COMMISSIONERS.

To the Honorable Judge of the Hamilton Circuit Court :

The undersigned, Commissioners of Drainage, to whom was referred the petition of Lydia Crawford for the drainage of the South Half of the North East quarter of the South West quarter. Also 7 acres off of the North half of the North East quarter of the South West quarter of Section 32 Township 20 North of range 5 East

in Hamilton County, respectfully report that they have

inspected personally all the lands described in said petition, and all other lands liable to be affected by the construction of the proposed work, and are of the opinion that the proposed drainage will improve the public

health of that vicinity will benefit one public highway will be of public utility and that the same can be constructed at an expense less than the aggregate benefits to the lands to be affected thereby, and after causing the necessary survey and examinations to be made, are of the opinion that the method of drainage should be as follows to wit:

By the construction of a ditch Beginning West of S6 Cor NE 1/4 Sec 32-20-5 run thence S 25 E 600ft S 60 E 300ft, S 76 E 100ft S 78 E 100ft S 83 E 290ft, S 35 E 210ft S 13 E 200ft S 50 E 200ft S 72 E 100ft S 88 E 100ft S 59 E 100ft S 71 E 200ft East 100ft N 51 E 100ft N 26 E 200ft N 36 E 100ft N 43 E 200 East 300ft terminate 300 North x 5 rods West of S 6 Cor Sec 32-20-5.

They estimate the cost of constructing the work at Five hundred & eleven 25/100 dollars. They further report that they have estimated the benefits and injury

to the several tracts of land which will be affected by the work, as follows:

OWNERS.	DESCRIPTION.	S.	T.	R.	Acres.	Injury.	Benefit.
Lidia Crawford	S. 7 E S W 7 acres off East end N 7 E S W	32	20	5	20		\$ 110 00
Henry Wick	S W S E 12 acres off met	32	20	5	40		20 00
R. M. J. Carr	End N N E S W	32	20	5	16		25 00
A. Busher's Heirs	N W S W	32	20	5	40		25 00
Adam Gardner	S E S W	32	20	5	40		130 00
Elizabeth Roberts	S W S E	32	20	5	40		180 00
"	S E S E	32	20	5	40		80 00
Wm Roberts	begin 28 rods East corner of North East quarter Sec 5 South 20rd E 53 North 80 West 53 to begin cont 26 1/2	5	19	5	26 1/2		20 00
Austin Roberts' Heirs	begin 81 rods East N W Cor N E 1/4 sec 5-19-5 above S 80 E 37 North 80 N 37 to begin cont 18 1/2	5	19	5	18 1/2		40 00
White River Sp highway	N 7 S W center	32	20	5	16 1/4		30 00
Total assessment							\$ 680 00

All of which is respectfully submitted.

Commissioners.

No. of Station.	Depth of Cut.	Width at Bottom.	Width at Top.	No. Cubic Yards.	Cost per Cubic Yard.	Cost per	Section.	No. of Station.	Depth of Cut.	Width at Bottom.	Width at Top.	No. Cubic Yards.	Cost per Cubic Yard.	Cost per	Section.
0	3.5							33	1.8	1ft 6.6		10			
1	3.6			22				34	2.8	1 2.4		10			
2	4.6			26				35	1.3	1 3.6		10			
3	4.2			26											
4	2.7			22											
5	4.0			22				798							99.70
6	4.3			24				169							169.00
7	4.9			28				186							148.80
8	4.0			26				24							14.40
9	3.8			24											20.00
10	3.2			22											60.00
11	3.0			20											51.95
12	3.0			20											
13	3.0			20											
14	3.0			20											
15	3.6			20											
16	3.6			20											
17	3.6			20											
18	3.6			20											
19	3.7			20											
20	3.9			24											
21	4.1			24											
22	3.6			22											
23	3.5			22											
24	3.7			24											
25	4.2			24											
26	4.2			26											
27	3.6			22											
28	3.5			20											
29	3.3			20											
30	3.4			18											
31	3.2			18											
32	2.2			14											

798 cu yd @ 12 1/2¢ = 99.70
 169 rods 8 in tile @ 80¢ = 169.00
 186 " 7 in tile 80¢ = 148.80
 24 " 6 in tile @ 60¢ = 14.40
 Slaying tile & filling = 20.00
 Hauling tile = 60.00
 Total Cost = \$511.95

We further specify that the bottom of said ditch be cut smooth and uniform before the tile is laid that said ditch shall consist of one row of 6 in tile from 0 to 14 and one row of 8 in & one row of 7 in from 14 to 32.93 and open the balance of the way that the arch of said ditch shall consist of one row of 7 in tile.

Said arch to consist of 278 ft extending North Westward from stake 2 to serve as a check for the water coming down that way

STATE OF INDIANA,

Hamilton County, } SS :

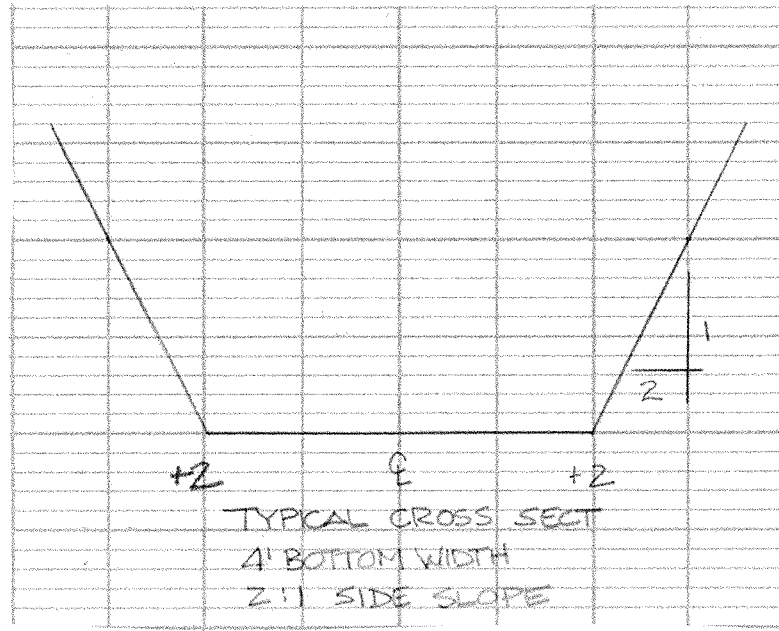
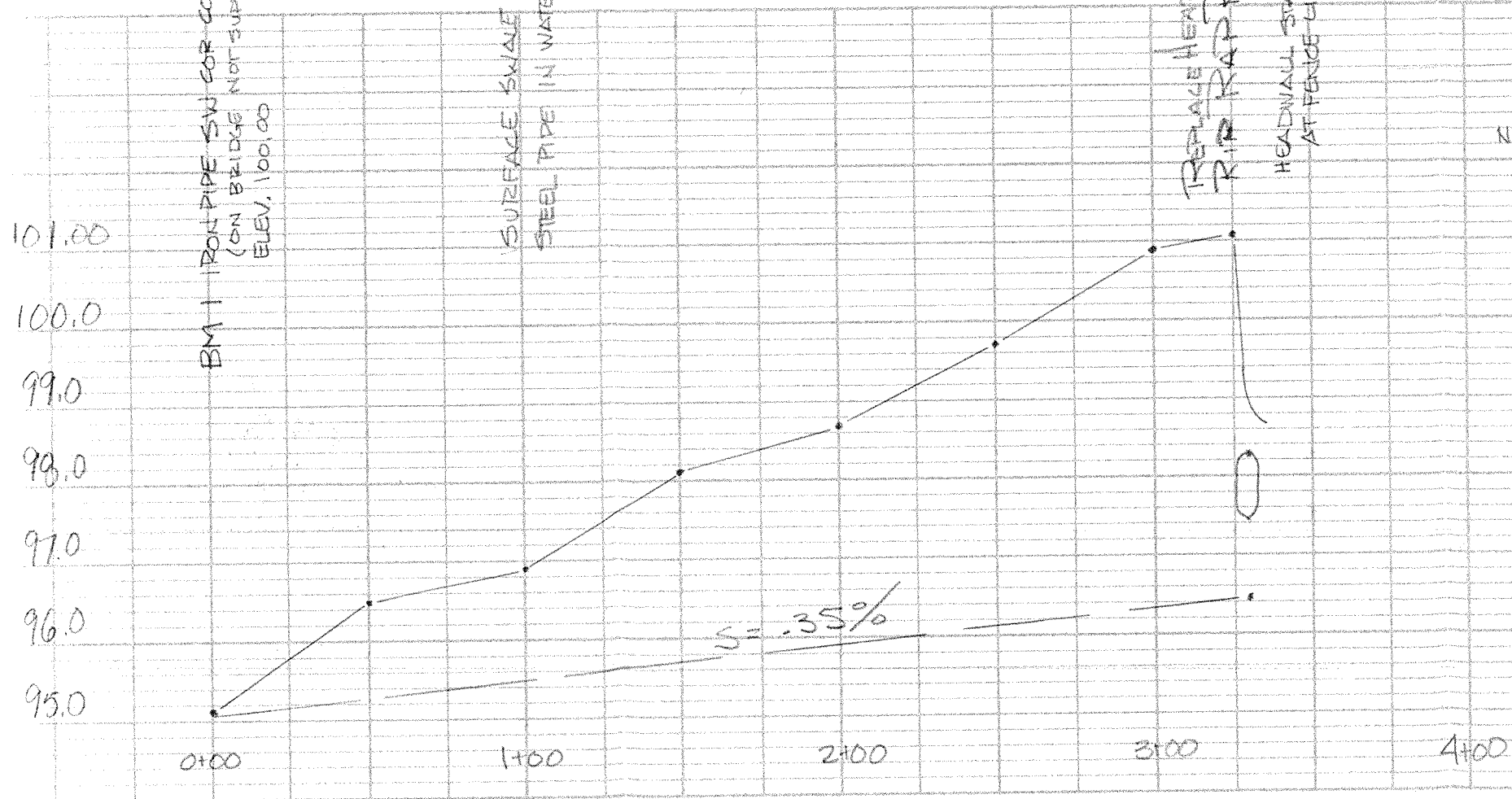
We, the undersigned, Commissioners of Drainage, swear that we have each personally examined each tract of land assessed for benefits and damages and the whole route of the proposed work, and that such drain is of sufficient capacity to carry, without overflowing, all the water which flows or should flow along such route, that no other lands than those described in this report will be either benefited or damaged by the construction of the proposed work, and that all the statements therein are true and correct, and that all assessments of benefits and injuries set forth therein are correct, just, fair and equitable to all parties concerned, as we verily believe.

E. F. Battinehouse
James A. McMillan
S. B. Wells } Commissioners.

Subscribed and sworn to by said Commissioners, this *19* day
of *February*, 188*4*, before me.

W. H. Evans

Clerk Circuit Court.



NOTE - 4" TO 10" TREES GROWING ALONG ENTIRE STRETCH TO BE CLEARED

LYDIA CRAWFORD DRAIN

This information was gathered for input into the Hamilton County Geographical Information System. This document is a record of the information gathered.

Entry Date: 12-3-03

Entered by: [Signature]

